

T 16S., R 11E., M W

	1	2	3	4	5	6	7	8	9	10	11	12	13	14	15	16	17	18	19	20	21	22	23	24	25
A																									
B	+	+	+	+	+	+	+	+	+	+	+	+	+	+	+	+	+	+	+	+	+	+	+	+	+
C	+	6	+		+	5	+		+	4	+		+	3	+		+	2	+		+	1	+		
D	+	+	+	+	+	+	+	+	+	+	+	+	+	+	+	+	+	+	+	+	+	+	+	+	+
E	●																								
F	+	+	+	+	+	+	+	+	+	+	+	+	+	+	+	+	+	+	+	+	+	+	+	+	+
G	●	+	7	+		+	8	+		+	9	+		+	10	+		+	11	+		+	12	+	
H	●	+	+	+	+	+	+	+	+	+	+	+	+	+	+	+	+	+	+	+	+	+	+	+	+
J	●																								
K	+	+	+	+	+	+	+	+	+	+	+	+	+	+	+	+	+	+	+	+	+	+	+	+	+
L	+	18	+		+	17	+		+	16	+		+	15	+		+	14	+		+	13	+		
M	+	+	+	+	+	+	+	+	+	+	+	+	+	+	+	+	+	+	+	+	+	+	+	+	+
N	●				●																				
O	+	+	+	+	+	+	+	+	+	+	+	+	+	+	+	+	+	+	+	+	+	+	+	+	+
P	+	19	+		+	20	+		+	21	+		+	22	+		+	23	+		+	24	+		
Q	+	+	+	+	+	+	+	+	+	+	+	+	+	+	+	+	+	+	+	+	+	+	+	+	+
R	●				●																				
S	+	+	+	+	+	+	+	+	+	+	+	+	+	+	+	+	+	+	+	+	+	+	+	+	+
T	+	30	+		+	29	+		+	28	+		+	27	+		+	26	+		+	25	+		
U	+	+	+	+	+	+	+	+	+	+	+	+	+	+	+	+	+	+	+	+	+	+	+	+	+
V	●	●			●																				
W	+	+	+	+	+	+	+	+	+	+	+	+	+	+	+	+	+	+	+	+	+	+	+	+	+
X	+	●	+		+	32	+		+	33	+		+	34	+		+	35	+		+	36	+		
Y	+	+	●		+	+	+	+	+	+	+	+	+	+	+	+	+	+	+	+	+	+	+	+	+
Z	○	●	●		●	●		○		○	○	○	○	○	○	○	○	○	○	○	○	○	○	○	○

LEGEND

○ = Corner having information on form 7100-52 in this file.

Ledgend conforms to Reporting forms MPMc 11/79

FILING INSTRUCTION

File 7100-52 card record by letter and then by number coordinates behind the file guide for the township in which it falls.

File the 7100-52 card record by letter and then by number i.e., all A cards first, then B cards etc.

The first card behind the file guide (if data have been obtained and recorded) will be card A-1 for N.W. Township Corner, then card A-2 for 1/16 corner then card A-3 for 1/4 corner etc.

Index
File No. E-01 CORNER RECORD (SEARCH) Contract or
(Ref. FSM 7151.4) Survey No. _____ Cor. No. 0155
T 16 S. R. 11 E. R.D. SISTERS County Deschutes NW Cor. of
Merid. WILLAMETTE N.F. DESCHUTES State OREGON Section 7

SEE: E-25 T. 16 S., R. 10 E., W.M.

BCSP



Index File No.	CORNER RECORD (SEARCH) <small>(Ref. FSM 7151.4)</small>		Tract or Survey No.	Cor. No. G-01
T 16 S. R. 11 E.	R.D. SISTERS	County DESCHUTES		
Merid. WILLAMETTE	N.F. DESCHUTES	State OREGON		

SEE: G-25
T16 S R10E

BC

G-01

D-7100-52d (10/78)
USDA-FOREST SERVICE

Index
File No. H-01 CORNER RECORD (SEARCH) Contract or
(Ref. FSM 7151.4) Survey No. _____ Cor. No. 0158
T 16 S. R. 11 E. R.D. Sisters County Deschutes Cor. of _____
Merid. WILLAMETTE N.F. DESCHUTES State OREGON Section _____

SEE: H-25 T. 16 S., R. 10 E., W.M.

5/8" IR



Index
File No. _____

CORNER RECORD (SEARCH) Tract or Survey No. Cor. No. J-01
(Ref. FSM 7151.4)

T 16 S. R. 11 E. R.D. SISTERS County DESCHUTES
Merid. WILLAMETTE N.F. DESCHUTES State OREGON

SEE: J-25
T16S R10E

BL

J-01

Index File No. L-1

CORNER RECORD (SEARCH)

Tract or Survey No. _____ Cor. No. L-01

T 16S. R. 11E


R.D. SISTERS County DESCHUTES

1/4 Cor

Merid. Will

N.F. DESCHUTES State OREGON

CORNER DIAGRAM



DESCRIBE CORNER MONUMENT FOUND

SEE L-25, T16S, R10E

DESCRIBE BEARING TREES OR OTHER OFFICIAL ACCESSORIES FOUND

PHOTO IDENTIFICATION DATA

Photo No. _____
Filed At. _____
Object Ident. _____
Ident. By _____
Signature

DESCRIBE CORNER LOCATION RELATIVE TO NEAR-BY FEATURES, ALSO HOW TO REACH CORNER

PLANE COORDINATE POSITION DATA

State _____ Zone _____
X _____
Y _____
Estab. By _____
Agency

Signature _____ Title _____ Division _____ Headquarters _____ Date _____

CORNER RECORD (PERPETUATION)

MONUMENT: DESCRIBE NEW MONUMENT SET, OR WORK DONE TO PRESERVE EXISTING MONUMENT

9

ACCESSORIES DESCRIBE NEW BT'S WITNESS OBJECTS ETC. ESTABLISHED, OR WORK DONE TO PRESERVE EXISTING EVIDENCE

10

Work Done By _____ Title _____ Date _____ State Registration No. or Agency _____

Certified Cor. Record Prepared? Yes No Filed At: _____ Date _____

11

REMARKS

Index File No. T. R. M. Tract or Surv. No. Cor. **L-01**

12

13

Index
File No. N-01 CORNER RECORD (SEARCH) Contract or
(Ref. FSM 7151.4) Survey No. _____ Cor.
T 16 S. R. 11 E. R.D. Sisters County Deschutes No. 0163
Merid. WILLAMETTE N.F. DESCHUTES State OREGON NW Cor. of
Section 19

SEE: N-25 T. 16 S., R. 10 E., W.M.

BCSP



Index File No. 0563

CORNER RECORD (SEARCH)

(Ref. FSM 7151.4)

Tract or Survey No. _____

Cor. No. N-05

T 16 S R. 11 E

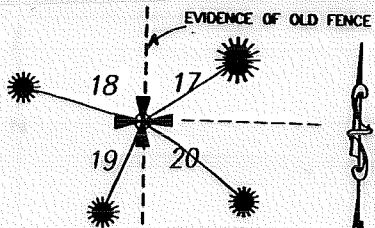
R.D. Sisters County Deschutes

NW S. 20

Merid. W

N.F. Deschutes State OR

CORNER DIAGRAM



DESCRIBE CORNER MONUMENT FOUND

FOUND 2" BRASS CAP ON 1" IRON PIPE, 1.5' ABOVE GROUND IN ROCK & EARTH MOUND.
FOUND ORIG STONE ALONGSIDE CAP.

DESCRIBE BEARING TREES OR OTHER OFFICIAL ACCESSORIES FOUND

PHOTO IDENTIFICATION DATA

Photo No. _____

Filed At. _____

Object Ident. _____

Ident. By _____

Signature

PLANE COORDINATE POSITION DATA

State _____ Zone _____

X _____

Y _____

Estab. By _____

Agency

Signature

Title

Division

Headquarters

Date

FS-7100-52 (3/68)

WC Kowtman PLS

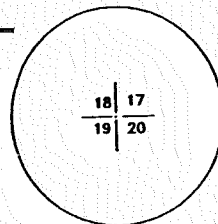
DCS

Beid

7/96

CORNER RECORD (PERPETUATION)

MONUMENT: DESCRIBE NEW MONUMENT SET, OR WORK DONE TO PRESERVE EXISTING MONUMENT



ACCESSORIES: DESCRIBE NEW BT'S WITNESS OBJECTS ETC. ESTABLISHED, OR WORK DONE TO PRESERVE EXISTING EVIDENCE

SET NAIL AND BRASS DISK, MKD. COUNTY SURVEYOR, IN SIDE OF 4 JUNIPER TREES.

- 1) A 4" JUNIPER BEARS N 36° E AT 25.81 FEET, NAIL NW SIDE UP 2".
- 2) A 4" JUNIPER BEARS S 44° E AT 20.69 FEET, NAIL SW SIDE UP 1".
- 3) A 4" JUNIPER BEARS S 10° W AT 18.96 FEET, NAIL NW SIDE UP 1".
- 4) A 8" JUNIPER BEARS N 78° W AT 38.62 FEET, NAIL NE SIDE UP 4".

Work Done By Bill Kaufman Title PLS Date 7/96 State Registration No. 1031
 or Agency _____
 Certified Cor. Record Prepared? Yes No Filed At: DC Date 7/96

REMARKS

HISTORY OF ORIGINAL CORNER AND/OR PREVIOUS RENEWALS:

G.L.O. 1871- CONTRACT NO. 141- GEORGE W. NEWMAN

1) SET A STONE 18" X 8" X 7"

1977, CS 1533, GEORGE COLVIN FND. ORIG. STONE ALONGSIDE A BRASS CAP ON AN IRON PIPE.

Index File No. T. R. M. WMT Tract or Surv. No.

0563

16 11

GPO: 1986 O- 439-095

Cor. N-05

Index File No. 0167
CORNER RECORD (SEARCH) (Ref. FSM 7151.4) Tract or Survey No. R-01
T 16 S. R. 11 E. R.D. SISTERS County DESCHUTES SW COR. SEC. 19
Merid. WILLAMETTE N.F. DESCHUTES State OREGON NE COR. SEC. 25

SEE: R-25
T16S R10E

BLM
by BLM

R-01

USDA-FOREST SERVICE

Index
File No. 0567

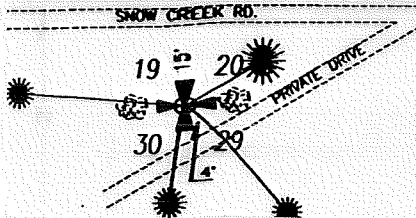
CORNER RECORD (SEARCH)
(Ref. FSM 7151.4)

Tract or
Survey No. _____
Cor. No. R-05

T 16 S R. 10 E
Merid. W.M.T.

R.D. Sisters County Dorchester
N.F. Dorchester State OR NW S29

CORNER DIAGRAM



DESCRIBE CORNER MONUMENT FOUND

FOUND 5/8" x 30" REBAR, 0.6' ABOVE GROUND IN ROCK MOUND.
FOUND ORIG BEARING TREE, N 45° E, 16.3' TO BLAZE.

DESCRIBE BEARING TREES OR OTHER OFFICIAL ACCESSORIES FOUND

PHOTO IDENTIFICATION DATA

Photo No. _____
Filed At. _____
Object Ident. _____
Ident. By _____
Signature

DESCRIBE CORNER LOCATION RELATIVE TO NEAR-BY FEATURES, ALSO HOW TO REACH CORNER

PLANE COORDINATE POSITION DATA

State _____ Zone _____
X _____
Y _____
Estab. By _____
Agency

Signature

WC Kewellman

Title

PLS

Division

DCS

Headquarters

Bend

Date


7/96

FS-7100-52 (3/68)

CORNER RECORD (PERPETUATION)

MONUMENT: DESCRIBE NEW MONUMENT SET, OR WORK DONE TO PRESERVE EXISTING MONUMENT

REFERENCED AND REPLACED 5/8" IRON ROD WITH A 3 1/4" BRASS CAP ON A 24" LONG PIPE, IN A RING OF STONE & EARTH. MADE TWO, 2' X 2' ROCKS MOUNDS, EAST & WEST.



ACCESSORIES: DESCRIBE NEW BT'S WITNESS OBJECTS ETC. ESTABLISHED, OR WORK DONE TO PRESERVE EXISTING EVIDENCE

- SET NAIL AND BRASS DISK, MKD. COUNTY SURVEYOR, IN SIDE OF 4 TREES.
- 1) A 26" PINE (ORIG. BT) BEARS N 45° E AT 16.94 FEET, NAIL SE SIDE UP 1".
 - 2) A 24" JUNPER BEARS S 28° E AT 94.17 FEET, NAIL SW SIDE UP 1".
 - 3) A 24" JUNPER BEARS S 8° W AT 38.72 FEET, NAIL E SIDE UP 1".
 - 4) A 26" JUNPER BEARS N 86° W AT 43.05 FEET, NAIL N SIDE UP 1".

10

Work Done By Bill Kaufman Title PLS Date 7/96 State Registration No. 1031
 or Agency _____
 Certified Cor. Record Prepared? Yes No Filed At: DC Date 7/96 11

REMARKS

HISTORY OF ORIGINAL CORNER AND/OR PREVIOUS RENEVALS:

G.L.O. 1871- CONTRACT NO. 141- GEORGE W. NEWMAN
 1) SET A STONE 12" X 10" X 8" 2) A 14" PINE BEARS N 45° E 25 LKS.
 1976, CS 1527, GEORGE COLVIN FND. ORIG. BT AND SET S.R.

12

Index File No. 0867 T. 16 R. 10 M. WMT Tract or Surv. No. _____ Cor. R-05 13
 GPO: 1986 O-439-095

Index File No. 0171
16 S. R. 11 E. R.D. SISTERS County DESCHUTES Tract or Survey No. V-01
Merid. WILLAMETTE N.F. DESCHUTES State OREGON SW Cor. Sec. 30
NE Cor. Sec. 36

SEE= V-25
T16S R10E

BC
by BLM

V-01

Index

File No.

0171

CORNER RECORD (SEARCH)

(Ref. FSM 7151.4)

Tract or

Survey No.

Cor.

No.

V-01

16 S. R. 11 E.

R.D.

SISTERS

County

DESCHUTES

SW COR. SEC. 30

Merid. WILLAMETTE

N.F.

DESCHUTES

State

OREGON

NE COR. SEC. 36

SEE = V-25

T16S R10E

BE
by PLM

Index File No. V-3

CORNER RECORD (SEARCH)
(Ref. FSM 7151.4)

Tract or Survey No. _____
Cor. No. V-3

T 16 S R. 11 E

R.D. Bend County Deschutes

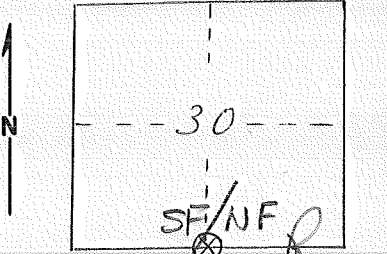
3/4 Cor Sec. 30

Merid. W.M.

N.F. Deschutes State Oregon

N/A Cor Sec. 31

CORNER DIAGRAM



DESCRIBE CORNER MONUMENT FOUND

Pile of rocks 2 1/2' diameter

DESCRIBE BEARING TREES OR OTHER OFFICIAL ACCESSORIES FOUND

Brooks - Scanlon Cruiser Tag reads:
1/4 cor. 39 1/2' N. & 8' E.
"X" Blazed on line trees

PHOTO IDENTIFICATION DATA

Photo No. _____
Filed At. _____
Object Ident. _____
Ident. By _____
Signature _____

PLANE COORDINATE POSITION DATA

State _____ Zone _____
X _____
Y _____
Estab. By _____
Agency _____

DESCRIBE CORNER LOCATION RELATIVE TO NEAR-BY FEATURES, ALSO HOW TO REACH CORNER

Title _____ Division _____ Headquarters _____ Date _____ 7100-52-(3/68)

Signature Hunt & Diebert

D-1

4/11/74

2

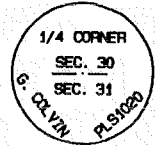
3

4

5

CORNER RECORD (PERPETUATION)

MONUMENT : DESCRIBE NEW MONUMENT SET, OR WORK DONE TO PRESERVE EXISTING MONUMENT



9

ACCESSORIES : DESCRIBE NEW BT'S WITNESS OBJECTS ETC. ESTABLISHED, OR WORK DONE TO PRESERVE EXISTING EVIDENCE

10

Work Done By _____ Title _____ Date _____ State Registration No. or Agency _____

Certified Cor. Record Prepared ? Yes No Filed At: _____ Date _____

11

REMARKS

NORTH 1/4 CORNER OF S. 31

FOUND 2-1/2" BCSP RISING 6" ABOVE GROUND, IN A STONE MOUND AS SET BY COLVIN PER CS 1656.

N=907507.96 E=4670837.95

5/00
#001088
Walt Miller

12

Index File No. T. R. M. Tract or Surv. No. Cor.

V-03 13

Index
File No. V-5
T 16 S R. 11 E
Merid. W.M.

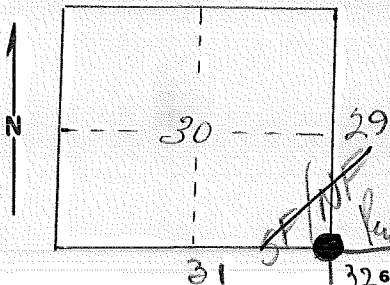
CORNER RECORD (SEARCH)

(Ref. FSM 7151.4)

Tract or
Survey No. _____
Cor. No. V-5
NW Cor _____
Sec. 32

R.D. Bend County Deschutes
N.F. Deschutes State Oregon

CORNER DIAGRAM



DESCRIBE CORNER MONUMENT FOUND

*Pile of rocks 3' diameter
old wooden stake in pile*

7/96 - Bill Kauffman fd 2 1/2 BCSP RSG 0.7' IN Rock mound ✓

DESCRIBE BEARING TREES OR OTHER OFFICIAL ACCESSORIES FOUND

Rock pile @ intersection of old fence lines

PHOTO IDENTIFICATION DATA

Photo No. _____
Filed At. _____
Object Ident. _____
Ident. By _____
Signature

DESCRIBE CORNER LOCATION RELATIVE TO NEAR-BY FEATURES, ALSO HOW TO REACH CORNER

25' West of old road

PLANE COORDINATE POSITION DATA

State _____ Zone _____
X _____
Y _____
Estab. By _____
Agency

Signature
Hunt & Diebert

Title _____ Division D-1 Headquarters _____ Date 4/1/74 7100-52-(3/68)

CORNER RECORD (PERPETUATION)

MONUMENT : DESCRIBE NEW MONUMENT SET, OR WORK DONE TO PRESERVE EXISTING MONUMENT

TIGS RIE
30 | 29

31 | 32
G COLVIN
PLS 1020

9

ACCESSORIES : DESCRIBE NEW BT'S WITNESS OBJECTS ETC. ESTABLISHED, OR WORK DONE TO PRESERVE EXISTING EVIDENCE

10

Work Done By _____ Title _____ Date _____ State Registration No. _____
or Agency _____

Certified Cor. Record Prepared ? Yes No Filed At: _____ Date _____

11

REMARKS

NORTHEAST CORNER OF S. 31

FOUND 2-1/2" BCSP RISING 6" ABOVE GROUND, IN A ROCK
COLLAR AS SET BY COLVIN PER CS 1659.
N=907487.54 E=4673469.04

5/00
#001088.
Walt Miller

Index File No.

T.

R.

M.

Tract or Surv. No.

Cor. **V-05**

12

13

USDA-FOREST SERVICE

Index
File No. 0173

CORNER RECORD (SEARCH)

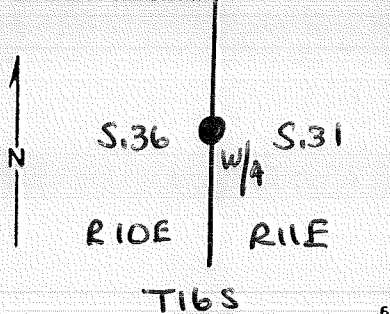
(Ref. FSM 7151.4)

Tract or Survey No. 001088 Cor. No. X-01

T. 16 S. R. 11 E R.D. Bend County Deschutes W/A S. 31

Merid. Wmt N.F. Deschutes State OR

CORNER DIAGRAM



DESCRIBE CORNER MONUMENT FOUND

SFNF

DESCRIBE BEARING TREES OR OTHER OFFICIAL ACCESSORIES FOUND

SFNF

PHOTO IDENTIFICATION DATA

Photo No. _____
Filed At. _____
Object Ident. _____
Ident. By _____
Signature

DESCRIBE CORNER LOCATION RELATIVE TO NEAR-BY FEATURES, ALSO HOW TO REACH CORNER

PLANE COORDINATE POSITION DATA

State _____ Zone _____
X _____
Y _____
Estob. By _____
Agency

Signature
Wait Miller

Title
PLS

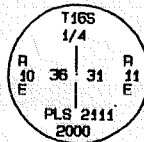
Division
CS

Headquarters
SO

Date
5/00

CORNER RECORD (PERPETUATION)

MONUMENT: DESCRIBE NEW MONUMENT SET, OR WORK DONE TO PRESERVE EXISTING MONUMENT



WEST 1/4 CORNER OF S. 31

SET 3-1/2" ALUMINUM CAP ON A 5/8" X 24" REBAR FLUSH
IN GROUND, FROM WHICH:

- ACCES A 6" PP, BEARS N44°E AT 30.3', MARKED 1/4S31BT.
 A 4" PP, BEARS S68°E AT 17.5', MARKED X BT.
 A 6" PP, BEARS S08°W AT 13.2', MARKED X BT.
 A 12" PP, BEARS N19°W AT 1.7', MARKED 1/4S36 BT.
 N=904889.26 E=4667929.50

OR WORK DONE TO PRESERVE EXISTING EVIDENCE

Work Done By Walt Miller Title PLS Date 5/00 State Registration No. 2111
 or Agency

Certified Cor. Record Prepared? Yes No Filed At: _____ Date _____

REMARKS

Index File No.

0173

T.

16

R.

10

M.

GPO: 1986 O - 439-095

Tract or Surv. No.

001088

Cor.

X-01

13

USDA-FOREST SERVICE

Index
File No. 0373

CORNER RECORD (SEARCH)
(Ref. FSM 7151.4)

Tract or
Survey No. 001088 Cor. No. X-03

T 16 S. R. 11 E.

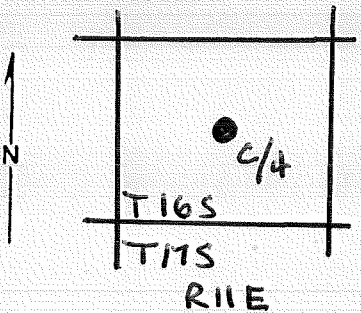
R.D. Bend County Deschutes

Merid. Wmt

N.F. Deschutes State OR

1/4 S. 31

CORNER DIAGRAM



DESCRIBE CORNER MONUMENT FOUND

Not Orig Set

DESCRIBE BEARING TREES OR OTHER OFFICIAL ACCESSORIES FOUND

Not Orig Set

PHOTO IDENTIFICATION DATA

Photo No. _____
Filed At. _____
Object Ident. _____
Ident. By _____
Signature

DESCRIBE CORNER LOCATION RELATIVE TO NEAR-BY FEATURES, ALSO HOW TO REACH CORNER

PLANE COORDINATE POSITION DATA

State _____ Zone _____
X _____
Y _____
Estab. By _____
Agency

Signature
Walt Miller

Title
PLS

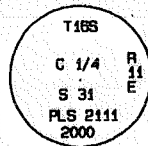
Division
CS

Headquarters
SO

Date
5/04

CORNER RECORD (PERPETUATION)

MONUMENT: DESCRIBE NEW MONUMENT SET, OR WORK DONE TO PRESERVE EXISTING MONUMENT



CENTER 1/4 CORNER OF S. 31

SET 2-1/2" X 30" BCSP RISING 6" ABOVE GROUND IN A COLLAR OF STONE, FROM WHICH:

ACCESSORIAL A 10" PP, BEARS N16°E AT 31.4', MARKED C1/4S31BT.
 A 10" JUN., BEARS N77°E AT 10.7', MARKED X BT.
 A 16" PP, BEARS S55°W AT 10.0', MARKED C1/4S31BT.
 A 9" PP, BEARS N40°W AT 60.3', MARKED X BT.
 N=904866.50 E=4670813.88

DO, OR WORK DONE TO PRESERVE EXISTING EVIDENCE

Work Done By Walt Miller Title PLS Date 5/00 State Registration No. 2111
 or Agency

Certified Cor. Record Prepared? Yes No Filed At: _____ Date _____

REMARKS

Index File No. 0373 T. 16 R. 11 M. _____ Tract or Surv. No. 00108X Cor. X-03
 GPO: 1986 O-439-095

USDA-FOREST SERVICE

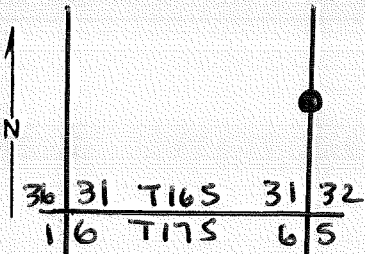
Index
File No. 0573

CORNER RECORD (SEARCH)
(Ref. FSM 7151.4)

Tract or
Survey No. 001088 Cor. No. X-05

T 16 S R. 11 E R.D. Bend County Deschutes W/4 S.32
Merid. W.M.T. N.F. Deschutes State OR

CORNER DIAGRAM



R10E R11E

DESCRIBE CORNER MONUMENT FOUND

SF/NF

DESCRIBE BEARING TREES OR OTHER OFFICIAL ACCESSORIES FOUND

SF/NF

PHOTO IDENTIFICATION DATA

Photo No. _____
Filed At. _____
Object Ident. _____
Ident. By _____
Signature

DESCRIBE CORNER LOCATION RELATIVE TO NEAR-BY FEATURES, ALSO HOW TO REACH CORNER

PLANE COORDINATE POSITION DATA

State _____ Zone _____
X _____
Y _____
Estob. By _____
Agency

Signature
Walt Miller

Title
PLS

Division
CS

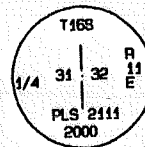
Headquarters
SO

Date
5/00

FS-7100-52 (3/68)

CORNER RECORD (PERPETUATION)

MONUMENT: DESCRIBE NEW MONUMENT SET, OR WORK DONE TO PRESERVE EXISTING MONUMENT



EAST 1/4 CORNER OF S. 31

SET 2-1/2" X 30" BCSP RISING 10" ABOVE GROUND IN A MOUND OF STONE, FROM WHICH:

- ACCES: A 6" PP, BEARS N40°E AT 89.9', MARKED 1/4S32BT.
 A 10" JUN., BEARS S11°E AT 8.3', MARKED X BT.
 A 17" PP, BEARS S67°W AT 91.0', MARKED 1/4S31BT.
 A 3" PP, BEARS N69°W AT 76.1', MARKED X BT.
 N=904845.69 E=4673452.18

ISHED, OR WORK DONE TO PRESERVE EXISTING EVIDENCE

Work Done By Walt Miller Title PLS Date 5/00 State Registration No. 2111
 or Agency

Certified Cor. Record Prepared? Yes No Filed At: Des Date

REMARKS

Index File No. 0573 T. 16 R. 11 M. 11 Tract or Surv. No. 001088 Cor. X-05

USDA-FOREST SERVICE

Index
File No. 0474

CORNER RECORD (SEARCH)

(Ref. FSM 7151.4)

Tract or
Survey No. 001088 Cor. No. Y-04

T 16E R. 11E

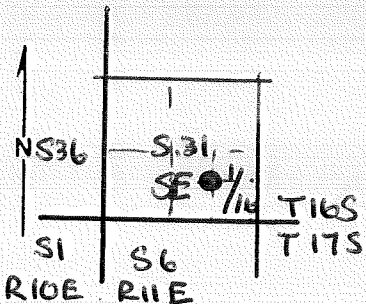
R.D. Bend County Deschutes

SE/16 S.31

Merid. Wmt

N.F. Deschutes State OR

CORNER DIAGRAM



DESCRIBE CORNER MONUMENT FOUND

Not Orig Set

DESCRIBE BEARING TREES OR OTHER OFFICIAL ACCESSORIES FOUND

Not Orig Set

PHOTO IDENTIFICATION DATA

Photo No. _____
Filed At _____
Object Ident. _____
Ident. By _____
Signature

DESCRIBE CORNER LOCATION RELATIVE TO NEAR-BY FEATURES, ALSO HOW TO REACH CORNER

PLANE COORDINATE POSITION DATA

State _____ Zone _____
X _____
Y _____
Estob. By _____
Agency

Walt Miller
Signature

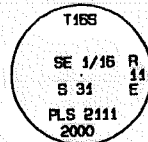
Title PLS Division OS

Headquarters SO

Date 5/00

CORNER RECORD (PERPETUATION)

MONUMENT: DESCRIBE NEW MONUMENT SET, OR WORK DONE TO PRESERVE EXISTING MONUMENT



SOUTHEAST 1/16 CORNER OF S. 31

ACCESS SET 2-1/2" X 30" BCSP RISING 3" ABOVE GROUND, FROM WHICH:
A 9" PP, BEARS N05°W AT 58.0'; MARKED SE1/16S31BT.
A 10" PP, BEARS N84°W AT 91.7'; MARKED X BT.
N=903535.34 E=4672122.80

WORK DONE TO PRESERVE EXISTING EVIDENCE

Work Done By Walt Miller Title PLS Date 5/00 State Registration No. 2111
or Agency

Certified Cor. Record Prepared? Yes No Filed At: _____ Date _____

REMARKS

Index File No.

0474 T. 16 R. 11

M.

GPO: 1986 O - 439-095

Tract or Surv. No.

001088

Cor.

Y-04

USDA-FOREST SERVICE

Index File No. 0574

CORNER RECORD (SEARCH)

(Ref. FSM 7151.4)

Tract or Survey No. 001088 Cor. No. Y-05

T 16 S R. 11 E

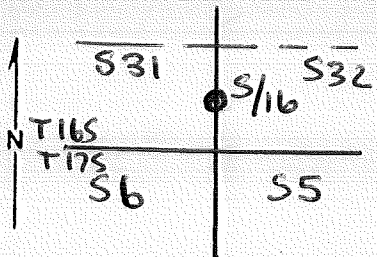
R.D. Bend County Deschutes

Merid. WMT

N.F. Deschutes State OR

S/16 31/32

CORNER DIAGRAM



RIIE

DESCRIBE CORNER MONUMENT FOUND

Not Orig Set

DESCRIBE BEARING TREES OR OTHER OFFICIAL ACCESSORIES FOUND

Not Orig Set

PHOTO IDENTIFICATION DATA

Photo No. _____

Filed At _____

Object Ident. _____

Ident. By _____

Signature

PLANE COORDINATE POSITION DATA

State _____ Zone _____

X _____

Y _____

Estob. By _____

Agency

DESCRIBE CORNER LOCATION RELATIVE TO NEAR-BY FEATURES, ALSO HOW TO REACH CORNER

Signature
Walt Miller

Title
PLS

Division
CS

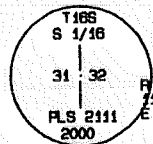
Headquarters
50

Date
5/10

FS-7100-52 (3/68)

CORNER RECORD (PERPETUATION)

MONUMENT: DESCRIBE NEW MONUMENT SET, OR WORK DONE TO PRESERVE EXISTING MONUMENT



SOUTH 1/16 CORNER OF SEC.'S 31 AND 32

9

ACCESS SET 2-1/2" X 30" ACAP RISING 8" ABOVE GROUND, FROM WHICH: WORK DONE TO PRESERVE EXISTING EVIDENCE
 A 6" JUN., BEARS S36°W AT 26.8', MARKED X BT.
 A 11" JUN., BEARS N14°E AT 31.2', MARKED S1/16S32BT.
 N=903524.75 E=4673443.75

10

Work Done By Walt Miller Title PLS Date 5/00 State Registration No. 2111
 or Agency _____

Certified Cor. Record Prepared? Yes No Filed At: _____ Date _____

11

REMARKS

Index File No.

0574

T.

16

R.

11

M.

GPO: 1986 O - 439-095

Tract or Surv. No.

001087

Cor.

7-05

12

13

index
File No. 0175

CORNER RECORD (SEARCH)
(Ref. FSM 7151.4)

Tract or
Survey No.

Cor.
No. 2-01

T 16 S. R. 11 E.

R.D. SISTERS

County DESCHUTES

SW COR. SEC. 31

Merid. WILLAMETTE

N.F. DESCHUTES

State OREGON

NE COR. SEC. 1

SEE: 2-25
T16S R10E

BLM
by BLM

2-01

Index
File No.

0175

CORNER RECORD (SEARCH)

(Ref. FSM 7151.4)

Tract or
Survey No.

Cor.
No.

2-01

T 16 S. R. 11 E. R.D. SISTERS County DESCHUTES SW COR. SEC. 31
Merid. WILLAMETTE N.F. DESCHUTES State OREGON NE COR. SEC. 1

SEE: Z-25
T16S R10E

BC
by BLM

D-7100-52d (10/78)
USDA-FOREST SERVICE

Index
File No. 0375 CORNER RECORD (SEARCH) Tract or Survey No. Cor. No. Z-03
T 16 S. R. 11 E. R.D. SISTERS (Ref. FSM 7151.4) County DESCHUTES 5/4 COR. SEC. 31
Merid. WILLAMETTE N.F. DESCHUTES State OREGON N/A COR. SEC. 6

SEE: A-03 T17S R11E

BCSP

~~FD. EV.~~

USDA-FOREST SERVICE

Index
File No. 0475

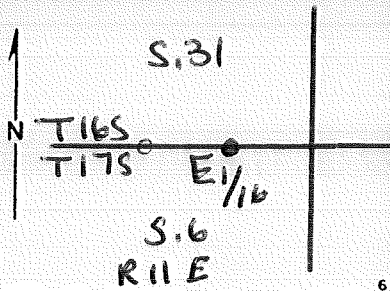
CORNER RECORD (SEARCH)

(Ref. FSM 7151.4)

Tract or Survey No. 001088 Cor. No. Z-04

T 165 R. 11E R.D. Bend County Deschutes E/16 31/6
Merid. WMT N.F. Deschutes State OR

CORNER DIAGRAM



DESCRIBE CORNER MONUMENT FOUND

Not Orig Set

DESCRIBE BEARING TREES OR OTHER OFFICIAL ACCESSORIES FOUND

Not Orig Set

PHOTO IDENTIFICATION DATA

Photo No. _____
Filed At. _____
Object Ident. _____
Ident. By _____
Signature

DESCRIBE CORNER LOCATION RELATIVE TO NEAR-BY FEATURES, ALSO HOW TO REACH CORNER

PLANE COORDINATE POSITION DATA

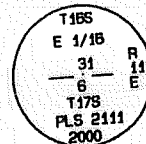
State _____ Zone _____
X _____
Y _____
Estob. By _____
Agency

Signature Wait Muller Title PLS Division CS Headquarters 30

5/00
Date

CORNER RECORD (PERPETUATION)

MONUMENT: DESCRIBE NEW MONUMENT SET, OR WORK DONE TO PRESERVE EXISTING MONUMENT



EAST 1/16 CORNER OF SEC.'S 31 AND 6

ACCESS: SET 2-1/2" X 30" BCSP RISING 6" ABOVE GROUND, FROM WHICH:
 A 9" PP, BEARS S16°E AT 8.3', MARKED E1/16S6 BT.
 A 8" PP, BEARS NORTH AT 8.0', MARKED E1/16S31BT.
 N=902214.60 E=4672112.56

WORK DONE TO PRESERVE EXISTING EVIDENCE

Work Done By Walt Miller Title PLS Date 5/00 State Registration No. 2111
 or Agency _____

Certified Cor. Record Prepared? Yes No Filed At: _____ Date _____

REMARKS

Index File No.

0415

T.

16

R.

11

M.

GPO: 1986 O - 439-095

Tract or Surv. No.

001058

Cor.

2-04

Index File No. 0575 CORNER RECORD (SEARCH) (Ref. FSM 7151.4) Tract or Survey No. Cor. No. Z-05
T 16 S. R. 11 E. R.D. SISTERS County DESCHUTES SWCOR. SEC. 32
Merid. WILLAMETTE N.F. DESCHUTES State OREGON NECR. SEC. 6

SEE: A-05 T17S R11E

EV. ED.

205

Index
File No. 0575 CORNER RECORD (SEARCH) Tract or Survey No. Cor. No. Z-05
(Ref. FSM 7151.4)
T 16 S. R. 11 E. R.D. SISTERS County DESCHUTES SWCOR. SEC. 32
Merid. WILLAMETTE N.F. DESCHUTES State OREGON NECOR. SEC. 6

SEE: A-05 T17S R11E

EV. ED.

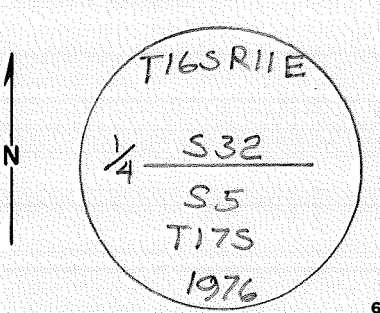
Index
File No. 0775

CORNER RECORD (SEARCH)
(Ref. FSM 7151.4)

Tract or
Survey No. _____
Cor. No. 2-07

T 16.17 S R. 11 E R.D. SISTERS County Deschutes S/4 Cor. Sec. 32
Merid. Will N.F. Deschutes State Oregon N/4 Cor. Sec. 5

CORNER DIAGRAM



DESCRIBE CORNER MONUMENT FOUND

At. Orig $\frac{1}{4}$ Cor Secs 32 & 5, on south Boundary
T16SR11E Rec Bearing & Dist. From George W. Newman
1871 Existing & healthy BT.

PHOTO IDENTIFICATION DATA

Photo No. _____
Filed At. _____
Object Ident. _____
Ident. By _____
Signature

DESCRIBE BEARING TREES OR OTHER OFFICIAL ACCESSORIES FOUND

A Pine 50" Diam. Brs. S62°E, 71 1Ks Dist, with
scribe MKD "BT" visible on Double Partially Healed Face.
A Juniper 33" Diam Brs. N73°W (Rec N76°W) 303 1Ks Dist,
with scribe MKs $\frac{1}{4}$ S BT visible on Open Double Face.

PLANE COORDINATE POSITION DATA

State _____ Zone _____
X _____
Y _____
Estab. By _____
Agency

DESCRIBE CORNER LOCATION RELATIVE TO NEAR-BY FEATURES, ALSO HOW TO REACH CORNER

Tumalo Res.

Signature Dan Sankwich Title Survey Tech Division _____ Headquarters _____ Date 7/76
7100-52-(3.68)

CORNER RECORD (PERPETUATION)

MONUMENT: DESCRIBE NEW MONUMENT SET, OR WORK DONE TO PRESERVE EXISTING MONUMENT

AT Cor PT. Set A 2½" x 2" IP 32" in Grnd.
Top of IP Buried 4" Below Surface of Dirt Access Rd 10 lks wide
Brs N 10° W & curves To S 30° E

9

ACCESSORIES: DESCRIBE NEW BT's WITNESS OBJECTS ETC. ESTABLISHED, OR WORK DONE TO PRESERVE EXISTING EVIDENCE

BT Tags Posted

10

Work Done By Joe Garrison Title BLM Date 7/76 State Registration No. or Agency _____

Certified Cor. Record Prepared? Yes No Filed At: _____ Date _____ 11

REMARKS

12

Index File No. 0775 T. 16 R. 11 M. Tract or Surv. No. Cor. 2-07 13

index
File No. 0975 CORNER RECORD (SEARCH) Tract or Survey No. Cor. No. 2-09
(Ref. FSM 7151.4)
T 16 S. R. 11 E. R.D. SISTERS County DESCHUTES SE Sec 32
Merid. WILLAMETTE N.F. DESCHUTES State OREGON NW Sec 4

SEE: A-09 T16S R11E

E.V. F.D.

2-09

index
File No. 0975

CORNER RECORD (SEARCH)
(Ref. FSM 7151.4)

Tract or
Survey No.

Cor.
No. 2-09

T 16 S. R. 11 E.

R.D. SISTERS

County DESCHUTES

~~SE~~ Cor Sec 32

Merid. WILLAMETTE

N.F. DESCHUTES

State OREGON

~~NW~~ Cor Sec 4

SEE: A-09 T16S R11E

EV. FD.

Index File No. 1175
CORNER RECORD (SEARCH) (Ref. FSM 7151.4) Tract or Survey No. Cor. No. 2-11
16 S. R. 11 E. R.D. SISTERS County DESCHUTES 5/4 Cor. Sec 33
Merid. WILLAMETTE N.F. DESCHUTES State OREGON 1/2 Cor. Sec 4

SEE: A-11 T17S R11E

SF / WF

Index File No.	1275	CORNER RECORD (SEARCH) (Ref. FSM 7151.4)		Tract or Survey No.	Cor. No.
	16 S. R. 11 E.	R.D.	SISTERS	County	DESCHUTES E/16 COR.
Merid.	WILLAMETTE	N.F.	DESCHUTES	State	OREGON
					SEC. 33 & 4

SEE: A-12 T17S R11E

EV. 10.

index
File No. 1375

CORNER RECORD (SEARCH)
(Ref. FSM 7151.4)

Tract or
Survey No. _____

Cor. No. 2-13

T 16 S. R. 11 E. R.D. SISTERS County DESCHUTES SECM Sec 33

Merid. WILLAMETTE N.F. DESCHUTES State OREGON NW Cor Sec 3

SEE: A-13 T17S R11E

EV. ED.